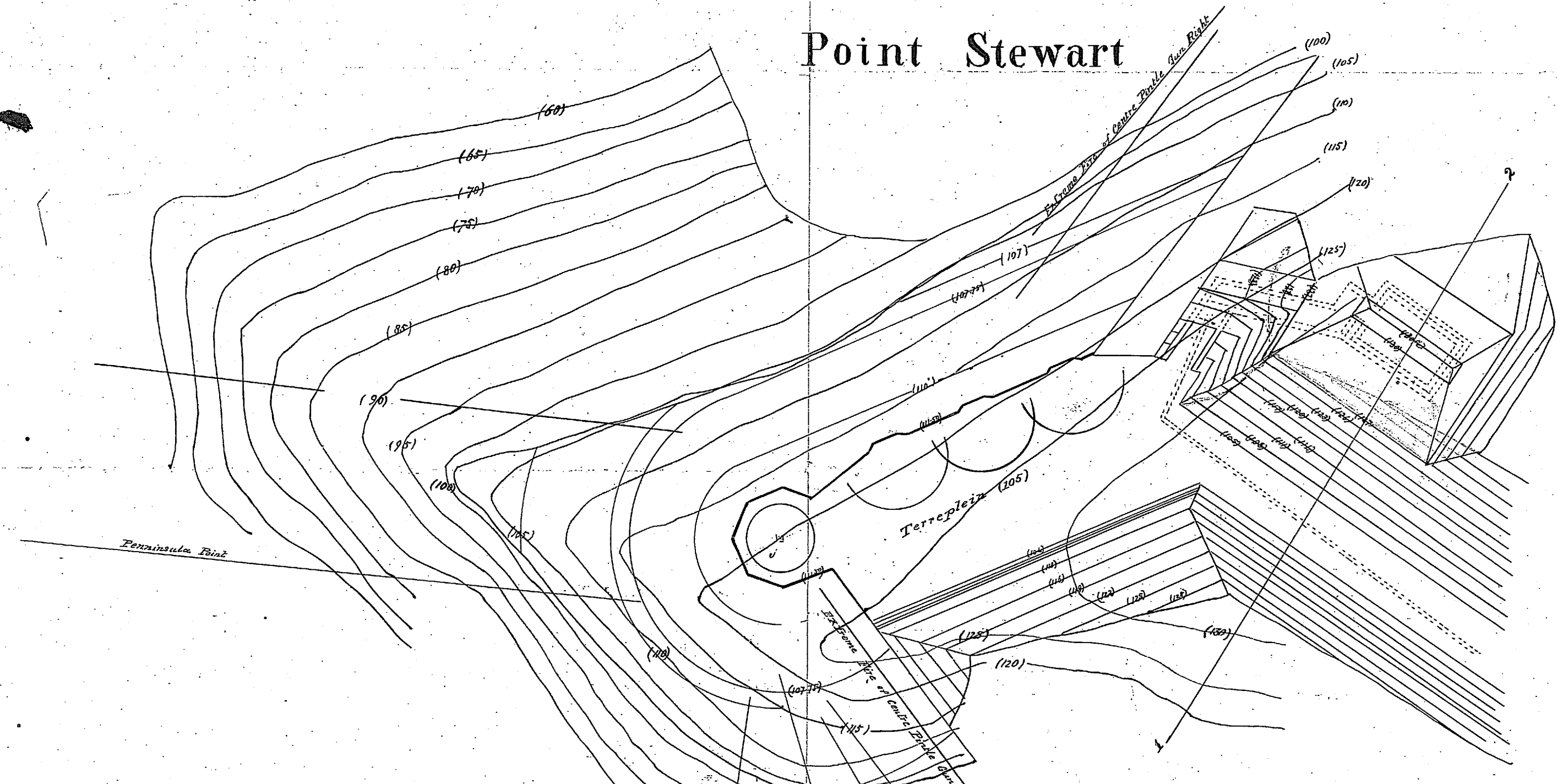


Drawer 97  
Sheet 3.


Point Stewart



SAN FRANCISCO HARBOR  
MAP

showing the three Batteries  
now constructing  
at Points Blunt, Knox & Stewart  
Angel Island

Drawn under the direction  
of  
Col. R. E. DE RUSSY  
1864  
Scale 20 ft to 1 Inch.

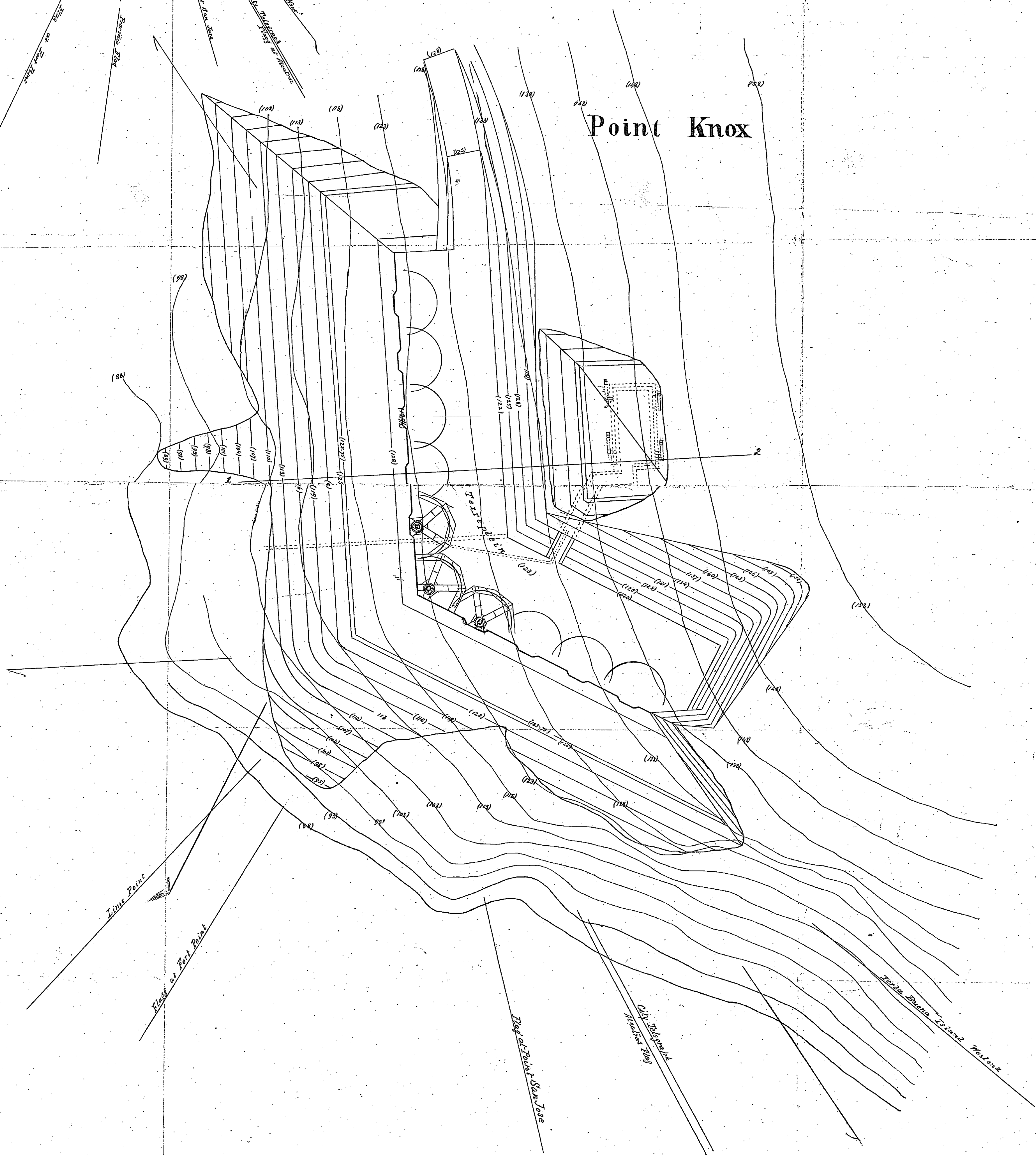


Respectfully submitted with  
Report on Additional Defenses of  
San Francisco, Cal.  
Sept. 20<sup>th</sup> 1864.

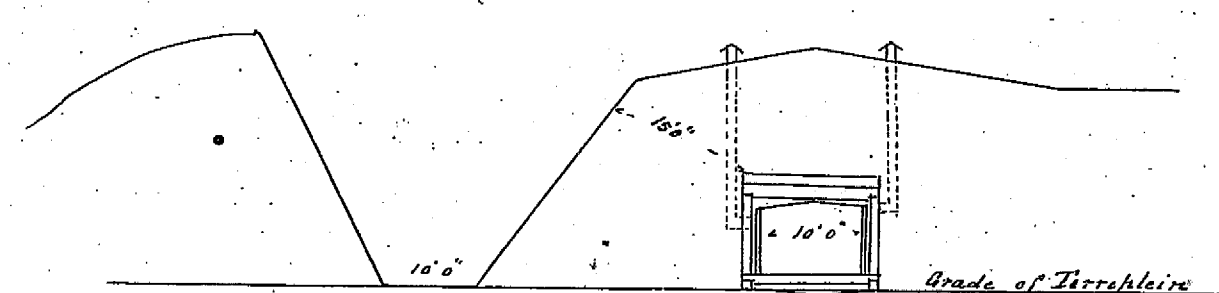
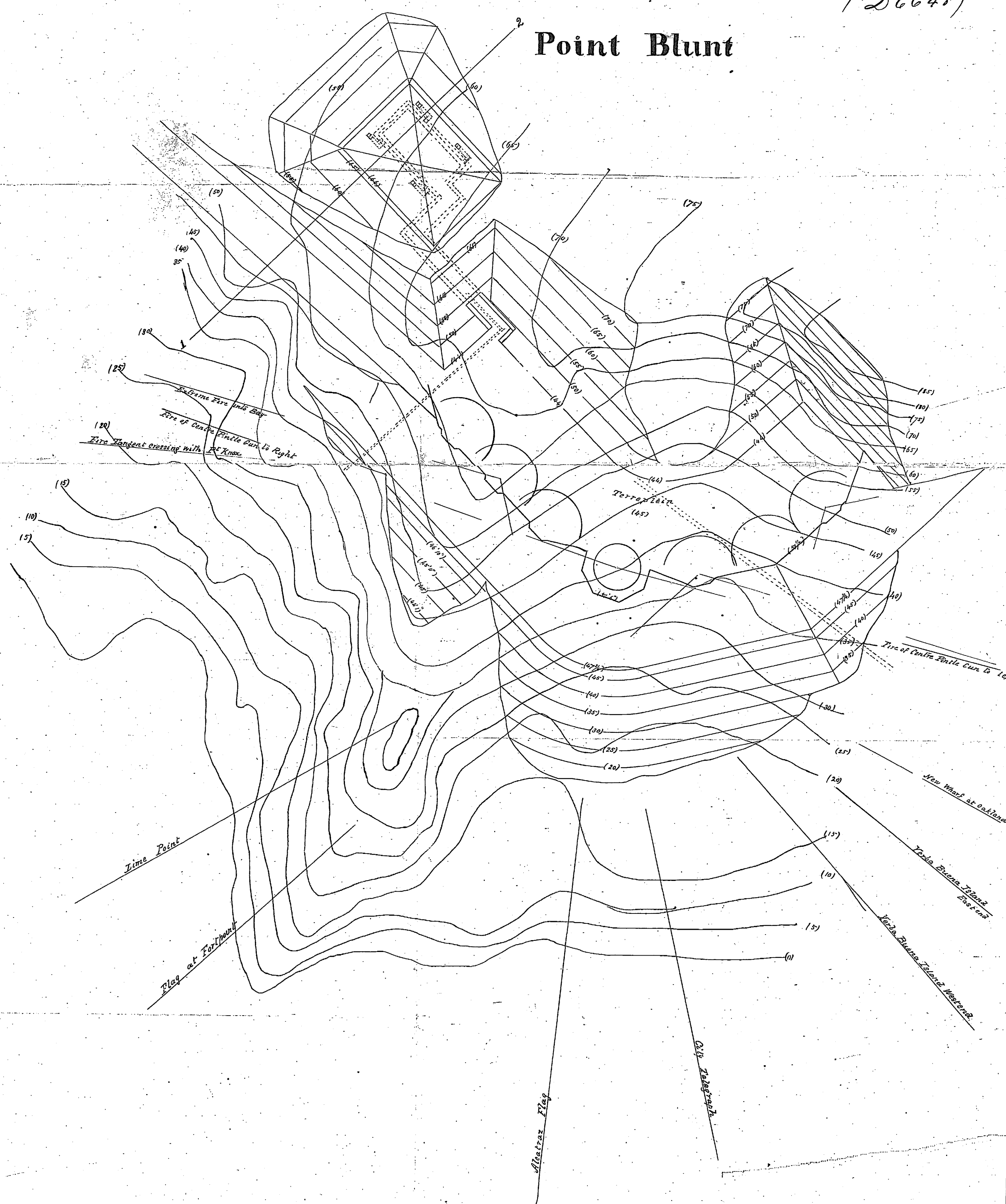
*R. E. De Russy*  
Col. U.S. Army

*C. D.*  
120648


Point Knox



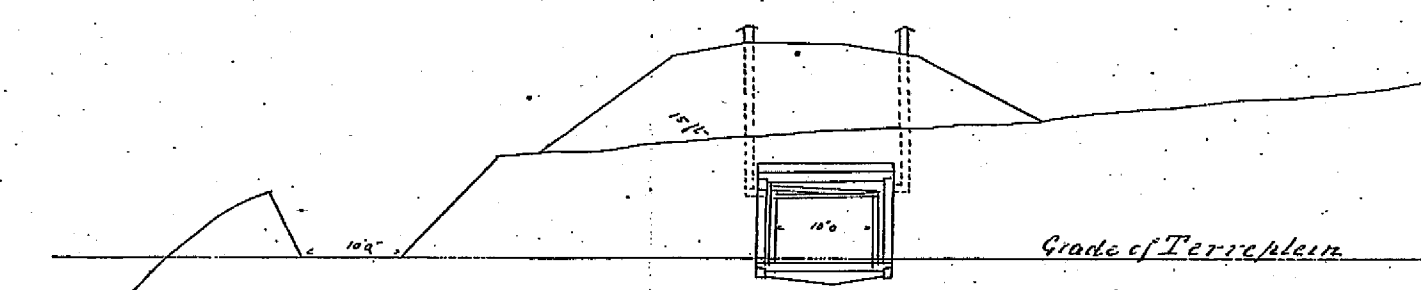
Point Blunt



SECTION ON 1-2  
Pt STEWART MAGAZINE



SECTION ON 1-2  
Pt KNOX MAGAZINE



SECTION ON 1-2  
Pt BLUNT MAGAZINE