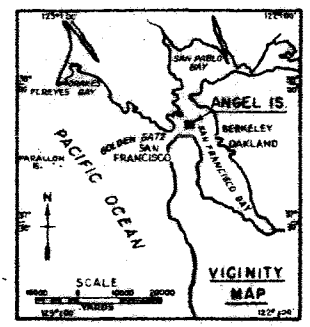
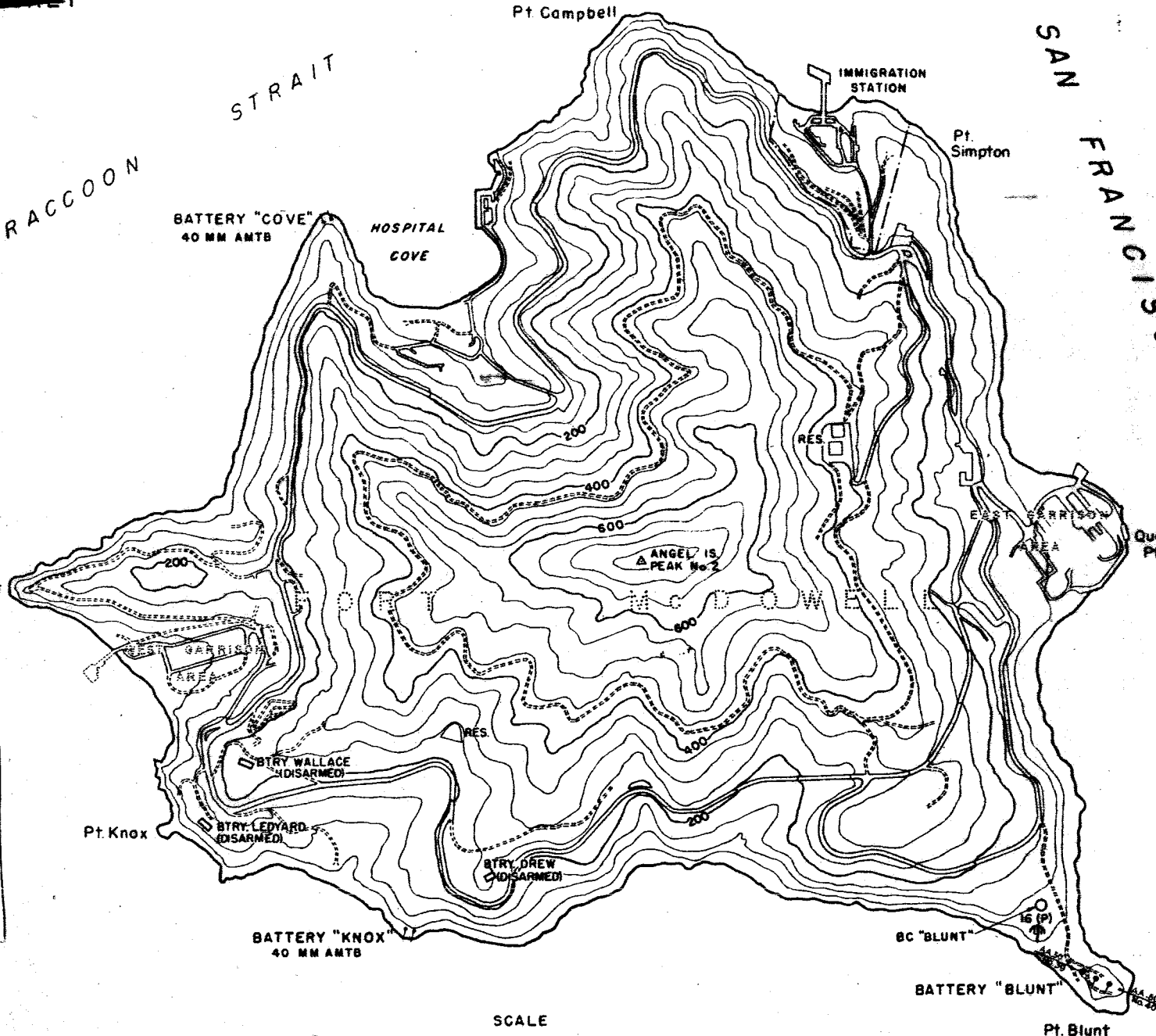


~~SECRET~~

RACCOON STRAIT

Pt Campbell

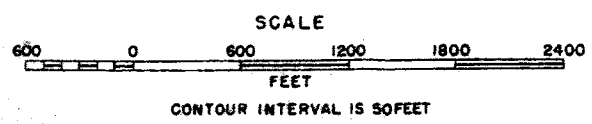
SAN FRANCISCO BAY



NOTE

▲ ANGEL ISLAND PEAK No. 2  
 LAT. 37° 51' 41".733  
 LONG. 122° 25' 46".903

REVISED DATE	
PREPARED BY	
H O S F	



**GOVERNMENT OWNED RESERVATION**  
**U. S. WAR DEPARTMENT**  
 NOT UNDER THE JURISDICTION OF  
 THESE HARBOR DEFENSES  
**ANGEL ISLAND**  
 Location No. 12  
 HARBOR DEFENSES OF SAN FRANCISCO  
 15 NOVEMBER 1945

122° 26' 40" 120" 122° 26' 00" 140" 122° 25' 00" 120" 122° 24' 40"

AUTHORITY: NARA DATE: 7/15/60  
 BY: [Signature]