

40' POWER LINE EASEMENT
(0.40 AC.)

LOW WATER LINE

SAN JOAQUIN RIVER

PROPERTY LINE

SENTRY SHACK
PUMP HOUSE

WATER LINE EASEMENT
(0.41 AC.)

FENCE

SEVENTH STREET

SIXTH STREET

PROPERTY LINE




BORDEN HIGHWAY

PROPERTY LINE

FENCE

HOSPITAL AREA
20.07 Ac. ± (includes easements)

LEGEND

-  E.C.W. - ENCLOSED COVERED WALK
-  O.C.W. - OPEN COVERED WALK
-  GRAVEL WALK & ROADS

STOCKTON SUB-DEPOT
OF BENICIA ARSENAL

PLOT PLAN - HOSPITAL AREA

SCALE 1" = 50'